

**FIGURE 2C
XC187 - FANTSTOWN**

NOTES:
1. ALL DIMENSIONS ARE IN METRES UNLESS OTHERWISE STATED

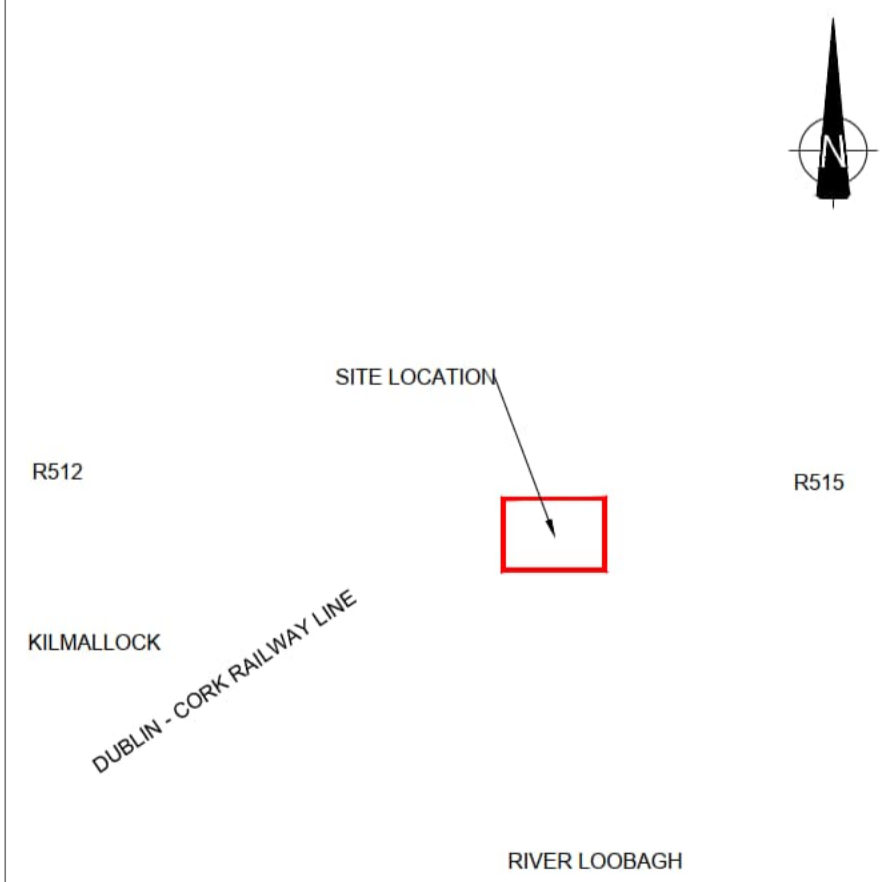
LEGEND

- RED LINE BOUNDARY
- IRISH RAIL LAND OWNERSHIP
- MASONRY WALL PROPOSED MASONRY WALL
- IR BARRIER — EXISTING IR BARRIER

DRAWING PREPARED BY:

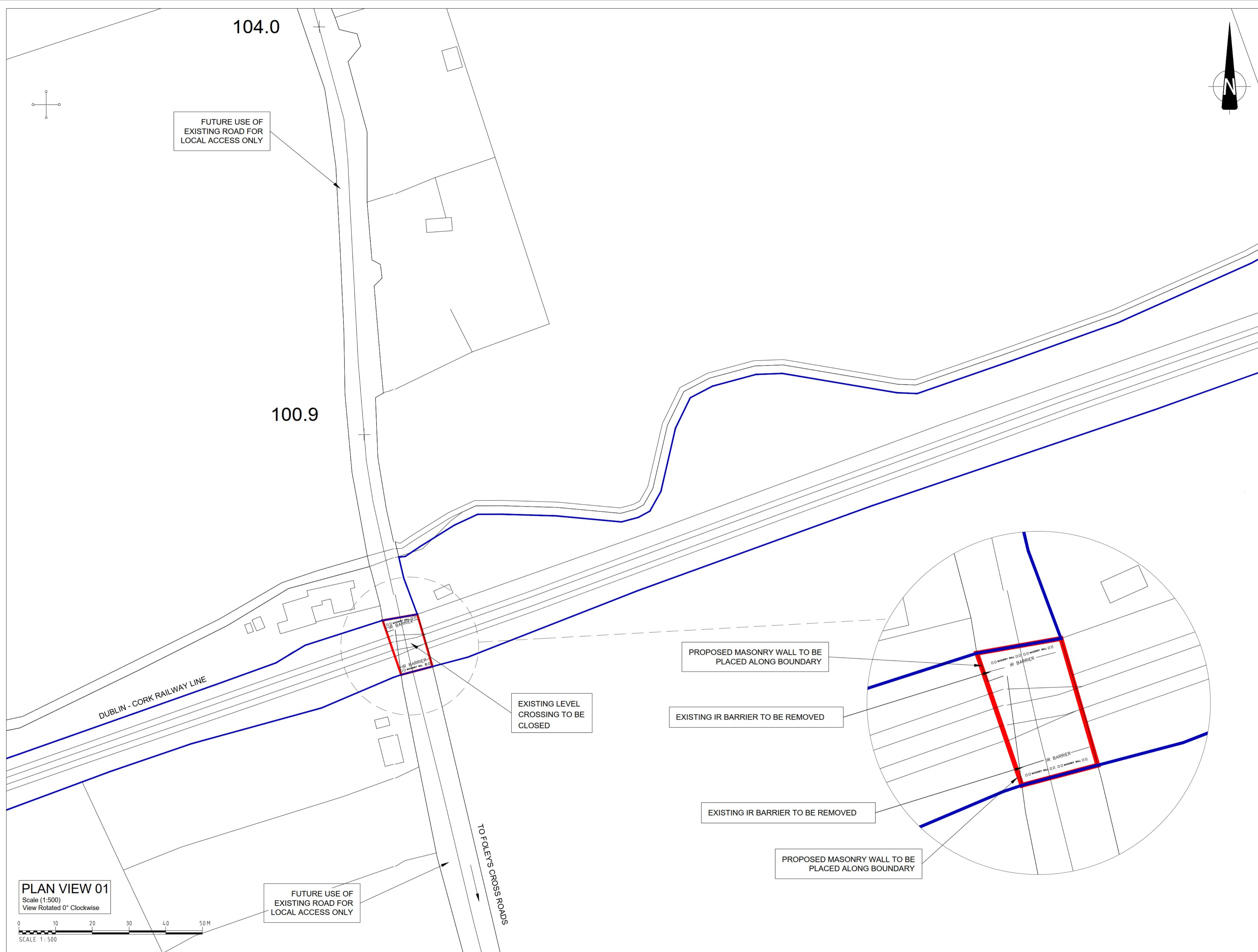
NAME: JOHN ROCKS
COMPANY: JACOBS ENGINEERING UK LTD.
ADDRESS: SECOND FLOOR, ROCHESTER BUILDING, 28 ADELAIDE STREET, BELFAST

LOCATION PLAN



SCALE 1:50,000

© Ordnance Survey Ireland. All rights reserved. Licence number EN 0039719



FUTURE USE OF EXISTING ROAD FOR LOCAL ACCESS ONLY

104.0

100.9

DUBLIN - CORK RAILWAY LINE

TO FOLEY'S CROSS ROADS

EXISTING LEVEL CROSSING TO BE CLOSED

PROPOSED MASONRY WALL TO BE PLACED ALONG BOUNDARY

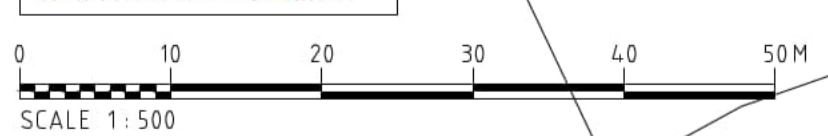
EXISTING IR BARRIER TO BE REMOVED

EXISTING IR BARRIER TO BE REMOVED

PROPOSED MASONRY WALL TO BE PLACED ALONG BOUNDARY

FUTURE USE OF EXISTING ROAD FOR LOCAL ACCESS ONLY

PLAN VIEW 01
Scale (1:500)
View Rotated 0° Clockwise



Rev	By	Date	Description
0	CT	SEP '20	ISSUE FOR COMMENT
1	AB	MAR '21	FINAL

Project: CORK LINE LEVEL CROSSINGS	
Component: 32111000-JAC-HGN-XC187-DR-CH-0004	
Title: PROPOSED SITE LAYOUT PLAN - XC187 FANTSTOWN	
Designed: SK	File Name: -
Drawn: CT	Original scales: PLAN 1:500 @ A1
Checked: FMD	Date: MAR '21
Drawing No: 32111000-JAC-HGN-XC187-DR-CH-0004	